

FOOY  
MAY

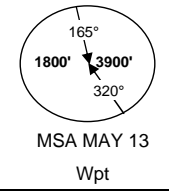
Air Affaires Gabon

MAYUMBA, GABON

23-sept-05

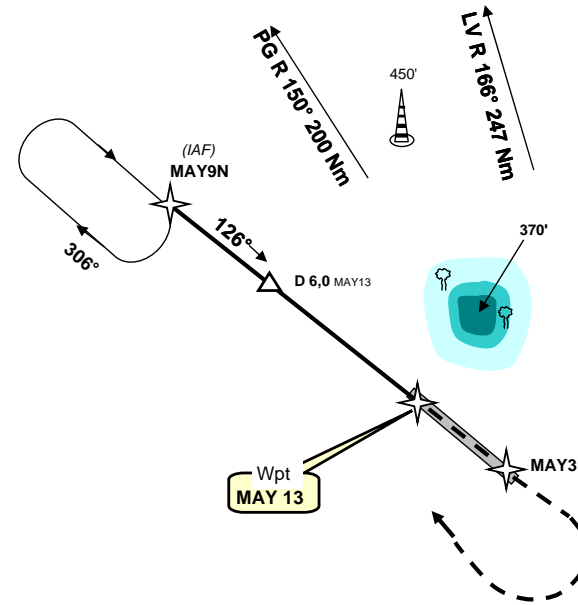
GPS Rwy 13

Auto Info 118,10 / Brazza 8903 HF, 128,9 VHF			Alt set with GAMBIA Info: 119,0		
Navire "BANIO" : VHF:120,50, 118,00(s) HF:7461			2AG OPS 128,70 VHF 8970 HF		
<b>MAY 13</b>	Final Apch Crs <b>126°</b>	MDA (H) <b>600</b> (580)	Apt Elev <b>20'</b>	Rwy Lenght <b>1650 m</b> 5400'	Rwy Texture <b>Gravel</b>

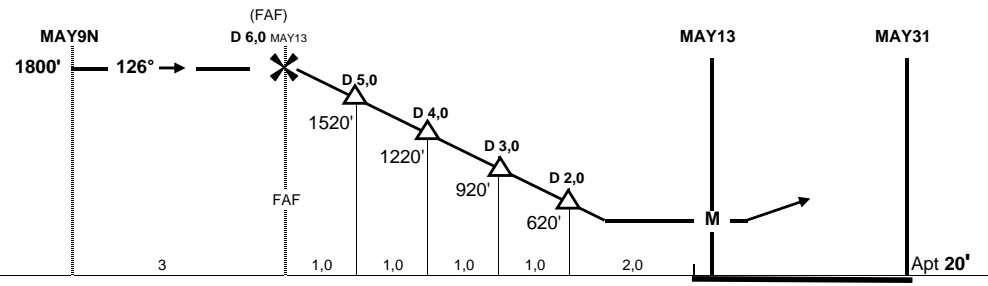


**Missed App** : Climb STRAIGHT AHEAD to 1000' or MAY31 whichever occurs the last, then turn RIGHT climbing to 1800' to rejoin MAY9N and hold

Malaysian Airport Information Publication 2005 © a "Flying Malaysia Circus Company" product.



VFR  
USE  
ONLY



<b>MAY 13</b>	S 03° 27.28' / E 010° 40.24'					
<b>MAY 9N</b>	R 306° MAY13, 9Nm S 03° 22.61' / E 010° 32.53'					
<b>MAY 31</b>	S 03° 27.72' / E 010° 40.94'					
Gnd speed-Kts	70	90	100	120	140	160
Descent gradient 5,0%	350 fpm	450 fpm	500 fpm	600 fpm	700 fpm	800 fpm
FAF at Mapt	5:08	4:40	3:36	3:00	2:34	2:15

CIRCLE TO LAND  
MDA (H) 450' (430')  
**NIGHT: Not Authorized**