

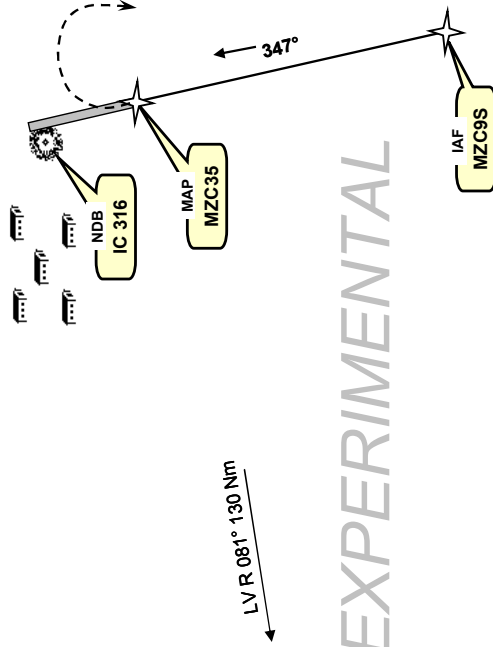
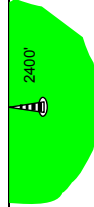
FOOM
MZC

AIP Makaya
05-Dec-08

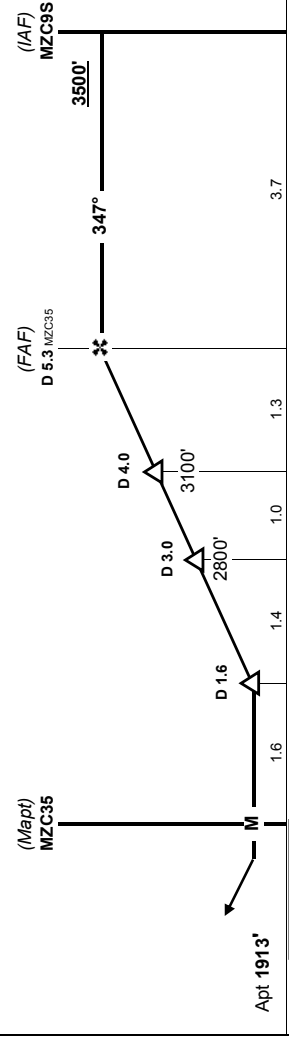
Mitzic, GABON
GPS Rwy 35

Auto Info : 118.10 MHz		Brazza : 128.90 MHz / 8903 KHz		<div style="border: 1px solid black; border-radius: 50%; width: 40px; height: 40px; display: flex; align-items: center; justify-content: center;"> 3500' </div>
Libreville Control : 126.50 MHz		Oyem Info : 118.40 MHz		
Wpvt	Final Apch Crs	MDA (H)	Apt Elev	Rwy Texture
MZC35	346°	2400' (487')	1913'	LATERITE
			1400 m	4590'
MSA MZC35				

Missed App : Climbing right turn to 3500' to MZC9S and hold.



EXPERIMENTAL



MZC35 N 00° 46.33' / E 011° 33.30'		CIRCLE TO LAND				
MZC9S Radial 167° from MZC35, 9 Nm		MDA (H) 2400' (487')				
		NIGHT: Not Authorized				
Gnd speed-Kts	70	90	100	120	140	160
Descent gradient 5,0%	350	450	500	600	700	800
FAF to Mapt	4:32	3:32	3:10	2:39	2:16	1:59

Change : initial version, EXPERIMENTAL, needs to be calibrated